

87°28'00" W 87°27'30" W 87°27'00" W 87°26'30" W 87°26'00" W 87°25'30" W 87°25'00" W 87°24'30" W 87°24'00" W 87°23'30" W NAD27 87°22'30" W



Ore to Shore: 10-Mile Shore Rock Racecourse Topographic Map

Marquette, Michigan :: 1-866-370-RACE

www.OreToShore.com :: OreToShore@Yahoo.com



Course Beta

Distance in miles:	10.0
Elevation in feet:	
Ascend:	+225
Descend:	-225
Change:	+0
Minimum*:	8
Maximum*:	229

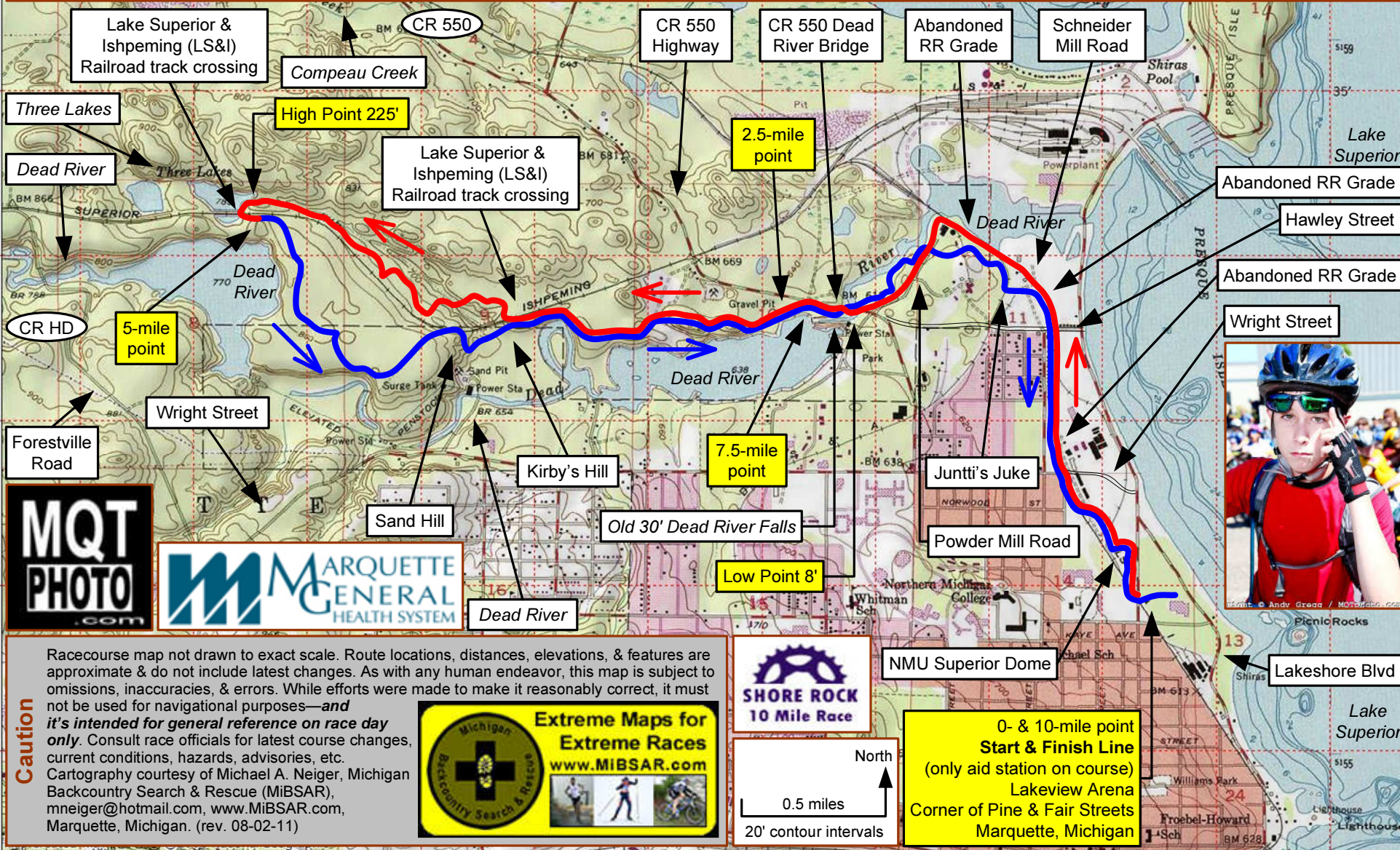
*Above Lake Superior

Locator Map




46°35'30" N
46°35'00" N
46°34'30" N
46°34'00" N
46°33'30" N
46°33'00" N

46°35'30" N
46°35'00" N
46°34'30" N
46°34'00" N
46°33'30" N
46°33'00" N



Caution Racecourse map not drawn to exact scale. Route locations, distances, elevations, & features are approximate & do not include latest changes. As with any human endeavor, this map is subject to omissions, inaccuracies, & errors. While efforts were made to make it reasonably correct, it must not be used for navigational purposes—and it's intended for general reference on race day only. Consult race officials for latest course changes, current conditions, hazards, advisories, etc. Cartography courtesy of Michael A. Neiger, Michigan Backcountry Search & Rescue (MiBSAR), mneiger@hotmail.com, www.MiBSAR.com, Marquette, Michigan. (rev. 08-02-11)



0- & 10-mile point Start & Finish Line
(only aid station on course)
Lakeview Arena
Corner of Pine & Fair Streets
Marquette, Michigan



Ore to Shore: 10-Mile Shore Rock Racecourse Elevation Profile

Marquette, Michigan :: 1-866-370-RACE

www.OreToShore.com :: OreToShore@Yahoo.com



Course Beta

Distance in miles:	10.0
Elevation in feet:	
Ascend:	+225
Descend:	-225
Change:	+0
Minimum*:	8
Maximum*:	229

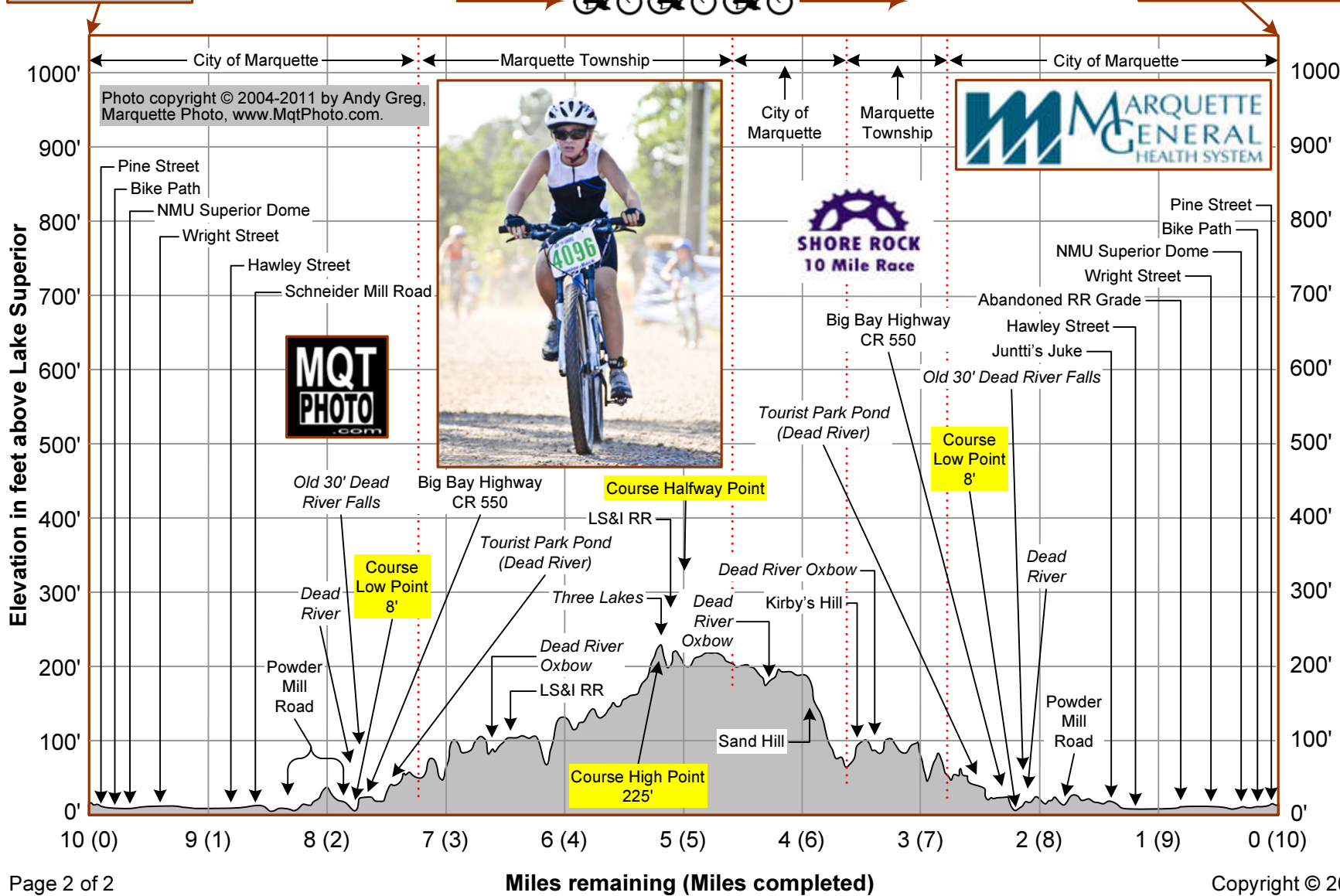
*Above Lake Superior

Locator Map



Start Line
Lakeview Arena

Finish Line
Lakeview Arena



Extreme Maps for Extreme Races
www.MIBSAR.com

Elevation profile not drawn to exact scale. Route locations, distances, elevations, & features are approximate & do not include latest changes. As with any human endeavor, this profile is subject to omissions, inaccuracies, & errors. While efforts were made to make it reasonably correct, it must not be used for navigational purposes—and it's intended for general reference on race day only. Consult race officials for latest course changes, current conditions, hazards, advisories, etc. Cartography courtesy of Michael A. Neiger, Michigan Backcountry Search & Rescue (MIBSAR), www.MIBSAR.com, mneiger@hotmail.com, Marquette, Michigan. (rev. 08-02-11)

Caution